
The Province of mayne
Patent
Chasco Bay
Kenebeck River
Sagadahock River
Aquomentiquas Hills
Bum Island
A Rock
A Shoal
Orchiards Island
This Scale Containeth Tenn Leagues

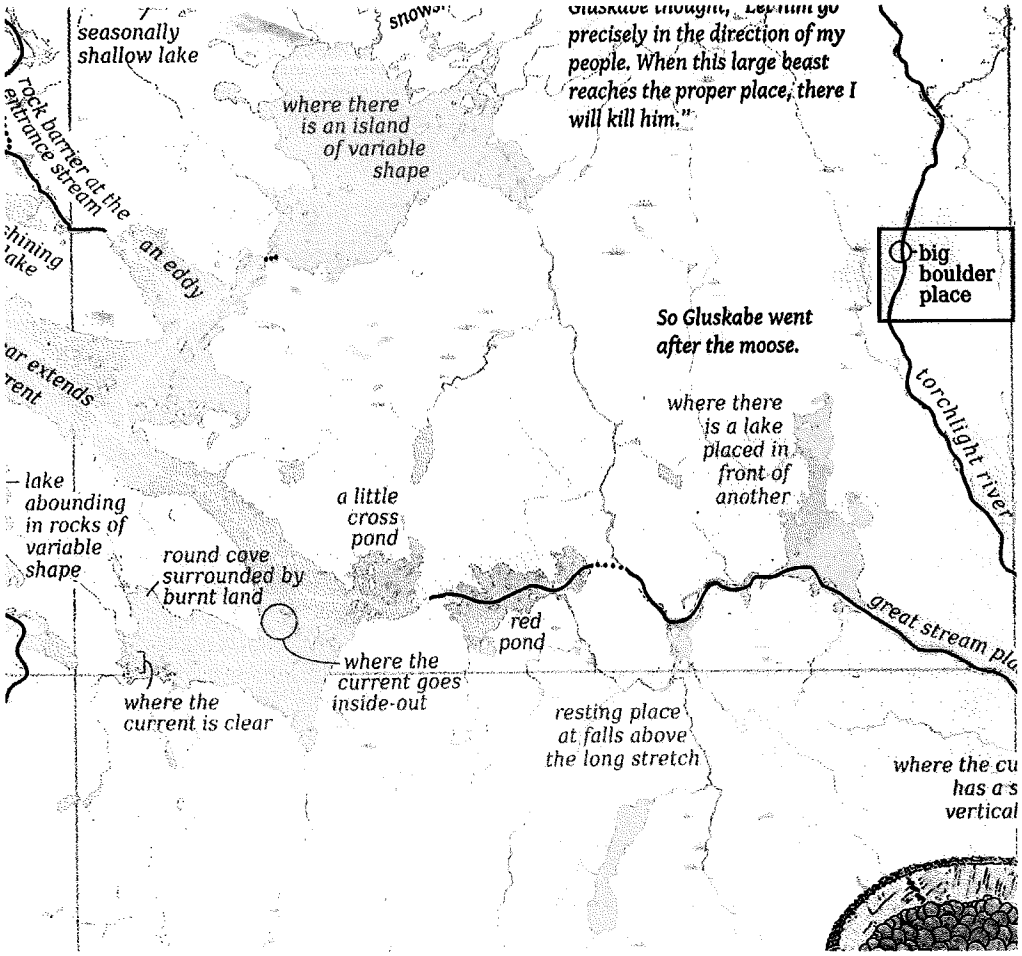
seasonally shallow lake
where there is an island of variable shape
Gluskabe thought, "Let him go precisely in the direction of my people. When this large beast reaches the proper place, there I will kill him."
rock barrier at the entrance stream
an eddy
big boulder place
So Gluskabe went after the moose.
torchlight river
where there is a lake placed in front of another
lake abounding in rocks of variable shape
a little cross pond
round cave surrounded by burnt land
red pond
great stream pla
where the current goes inside-out
where the current is clear
resting place at falls above the long stretch

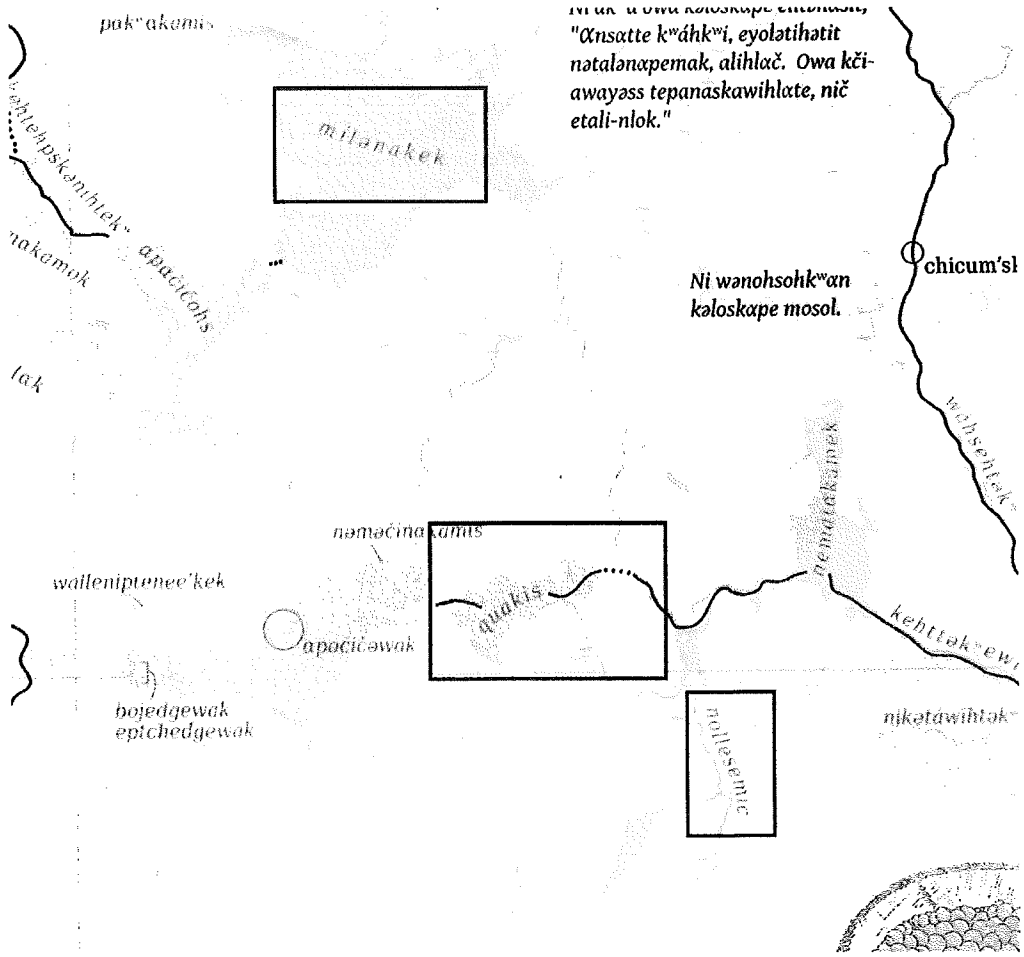
"Ɑnsatte kʷáhkʷi, eyolətihətit nətalənɑpemak, alihlɑč. Owa kči-awayəss tepanaskawihlɑte, nič etali-nlok."
milanakek
chicum'sl
Ni wənohsohkʷan kəloskɑpe mosol.
apačiłahs
nakemok
wəhsehtek
nəmačina
wallenipienee'kek
apačiłewak
bojedgewak
epichedgewak
niketawihtokʷ

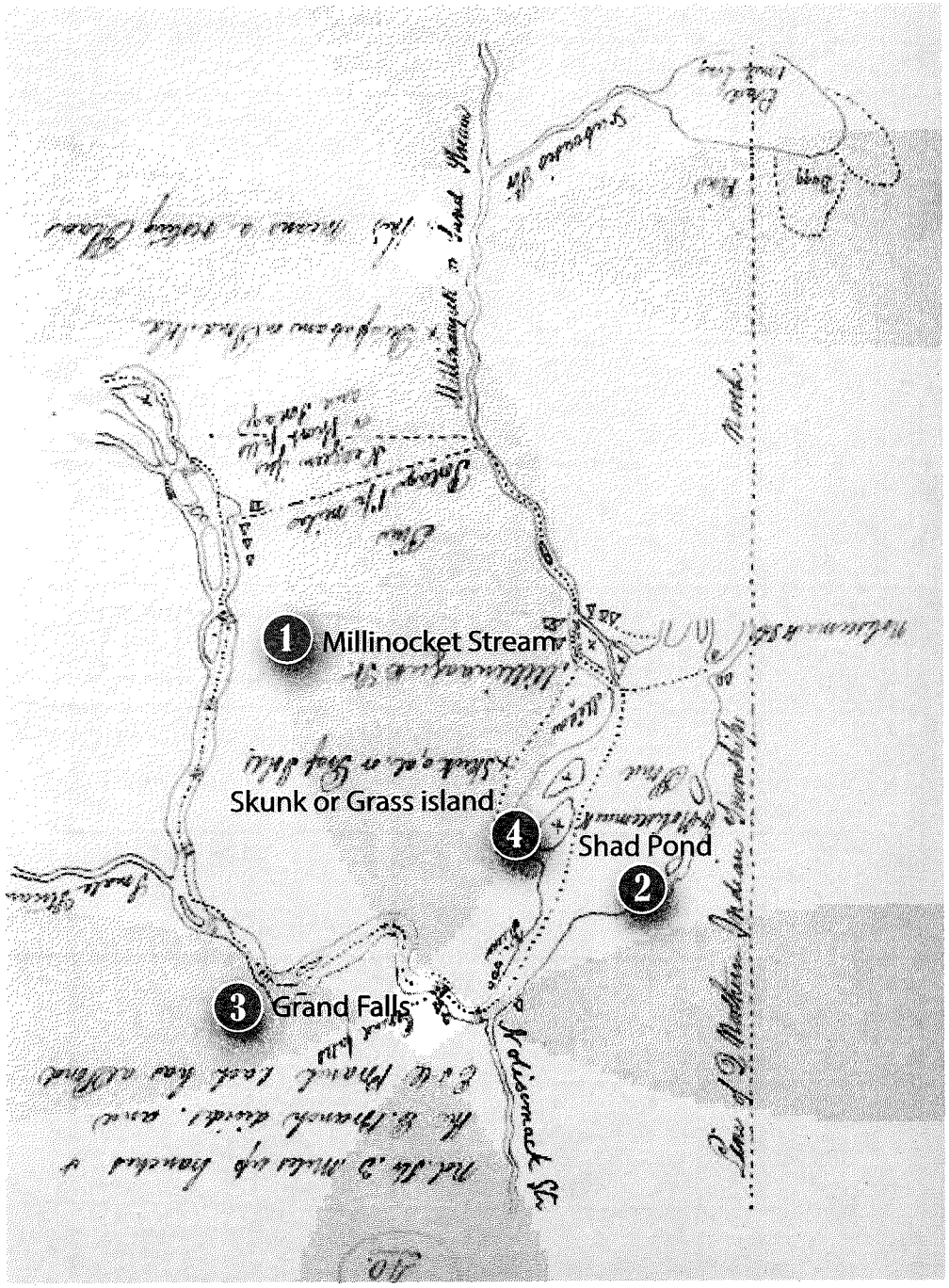
1 Millinocket Stream
Skunk or Grass island
4
Shad Pond
2
3 Grand Falls

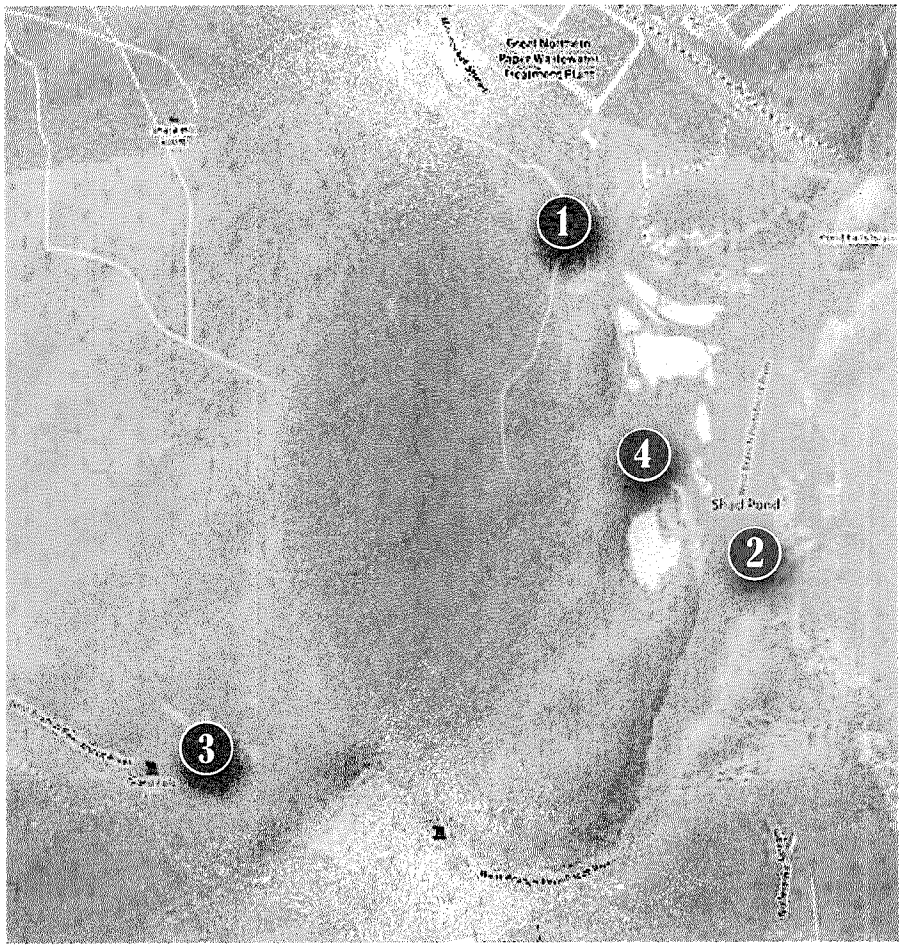
1
4
Shad Pond
2
3